

## Virginia Counties – Richmond County Area

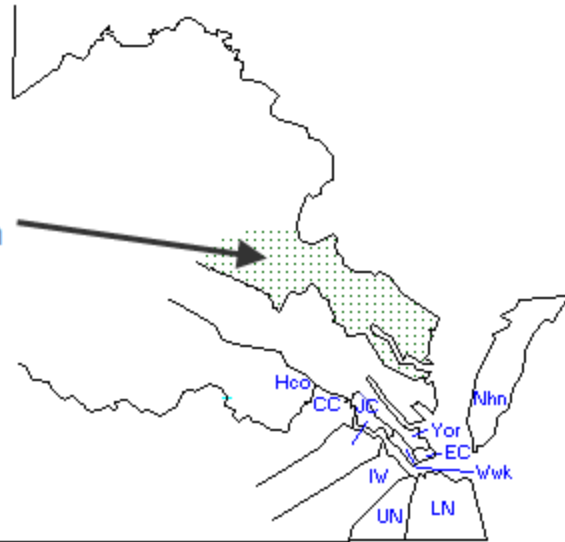
### Virginia County Formation Maps

(Maps made with the use [AniMap Plus County Boundary Historical Atlas v. 2.5 \(Win\)](#)  
and with the Permission of the [Goldbug Company](#))

**1643**

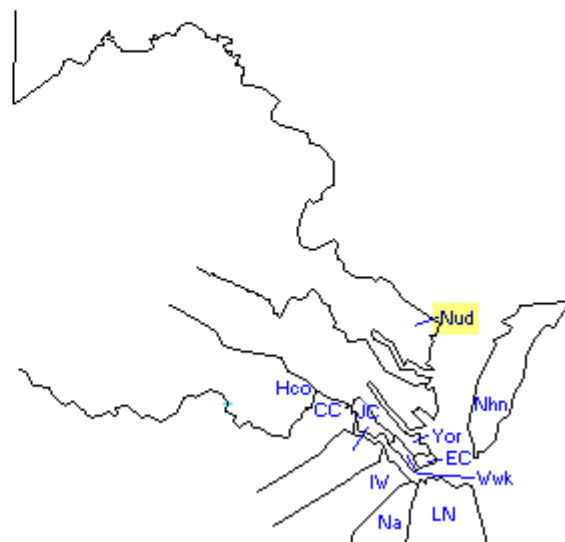
Accawmack name changed  
to Northampton. Charles River  
name changed to York.  
Warwick River name  
changed to Warwick.

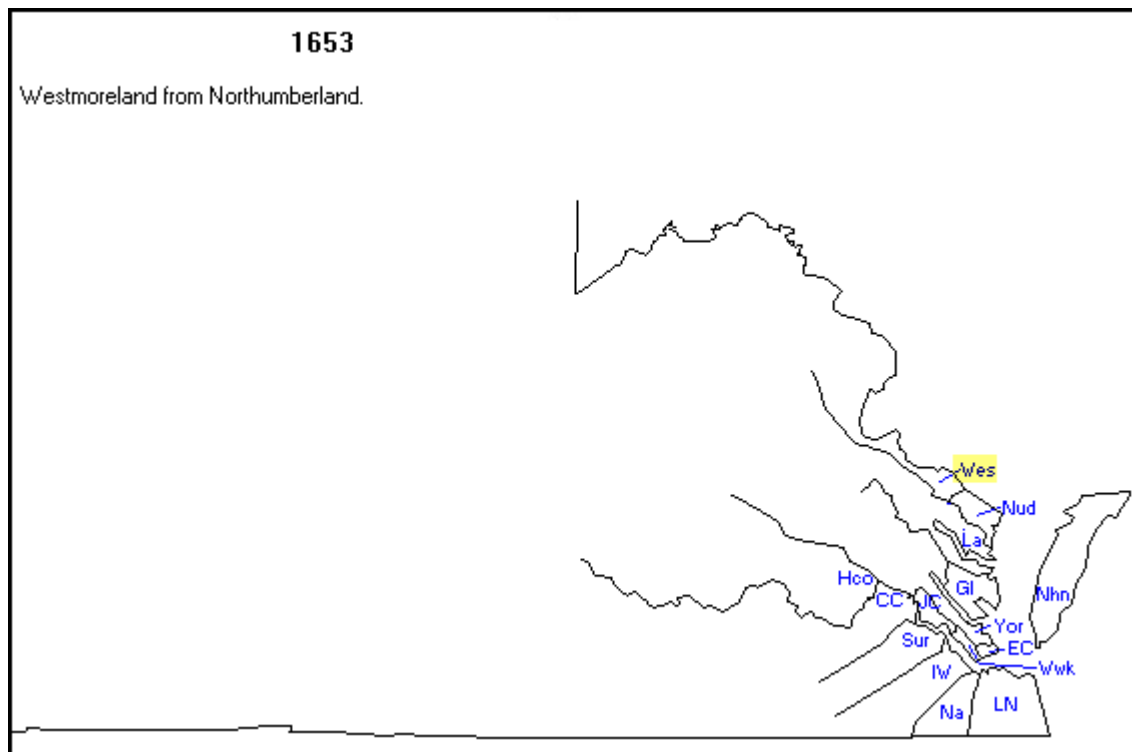
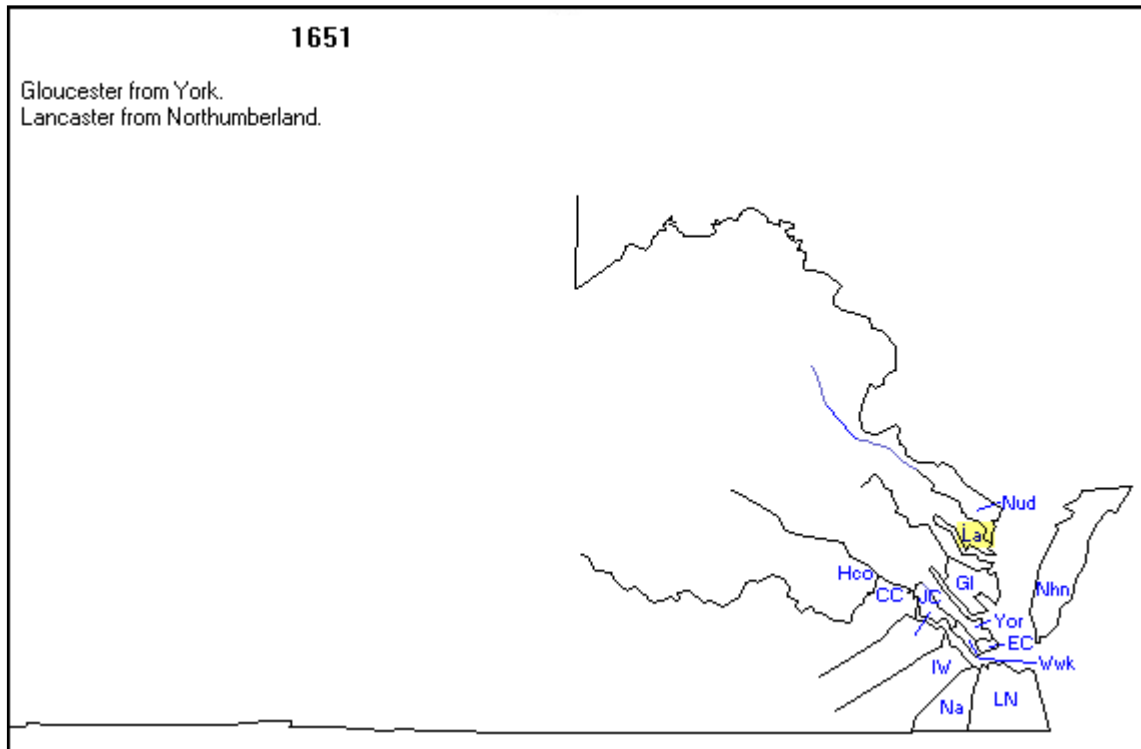
Indian District  
of Chickacoan

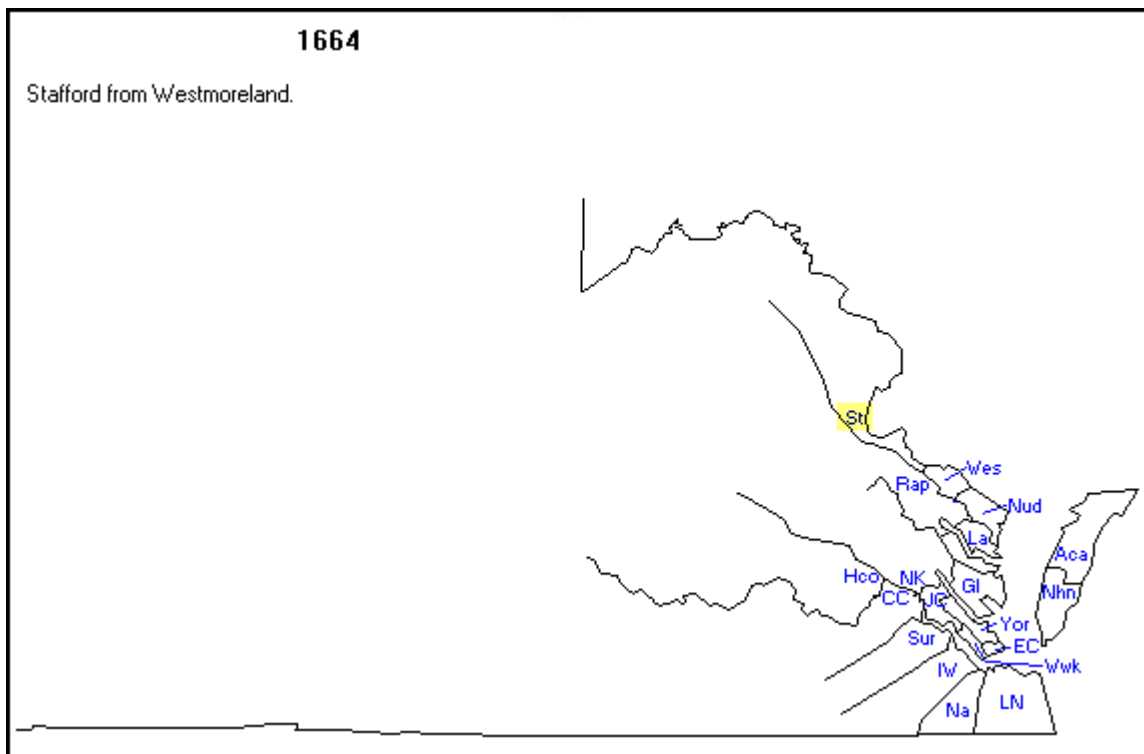
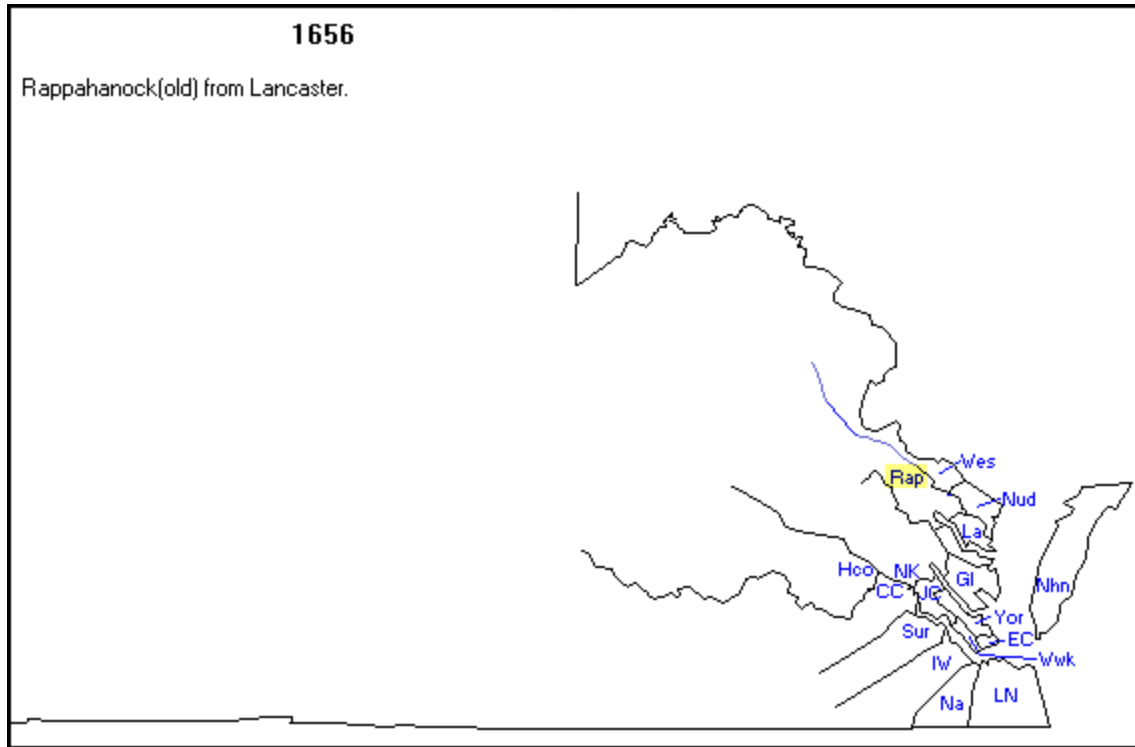


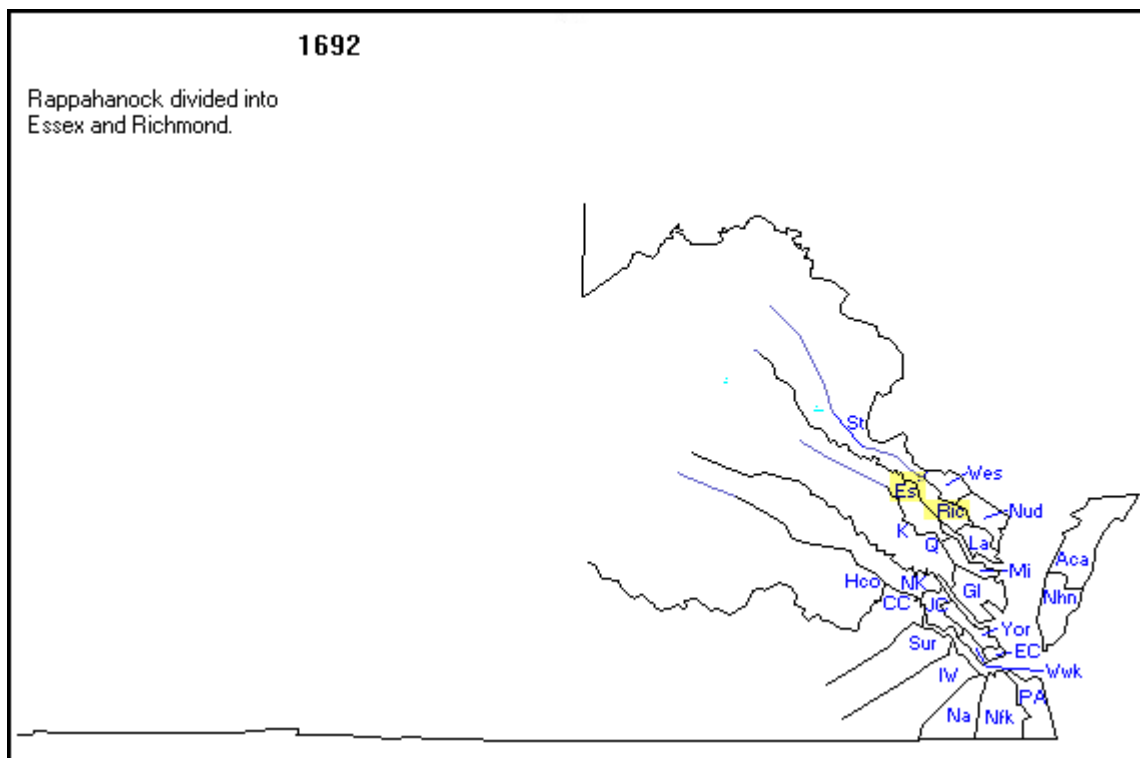
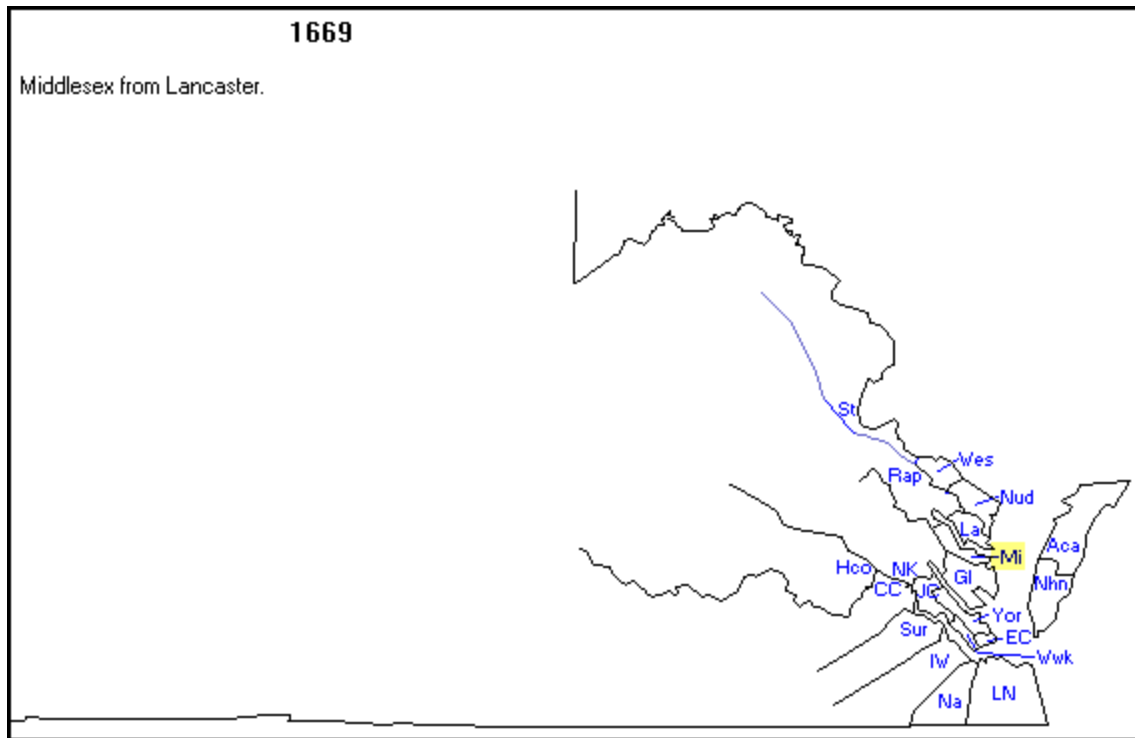
**1645**

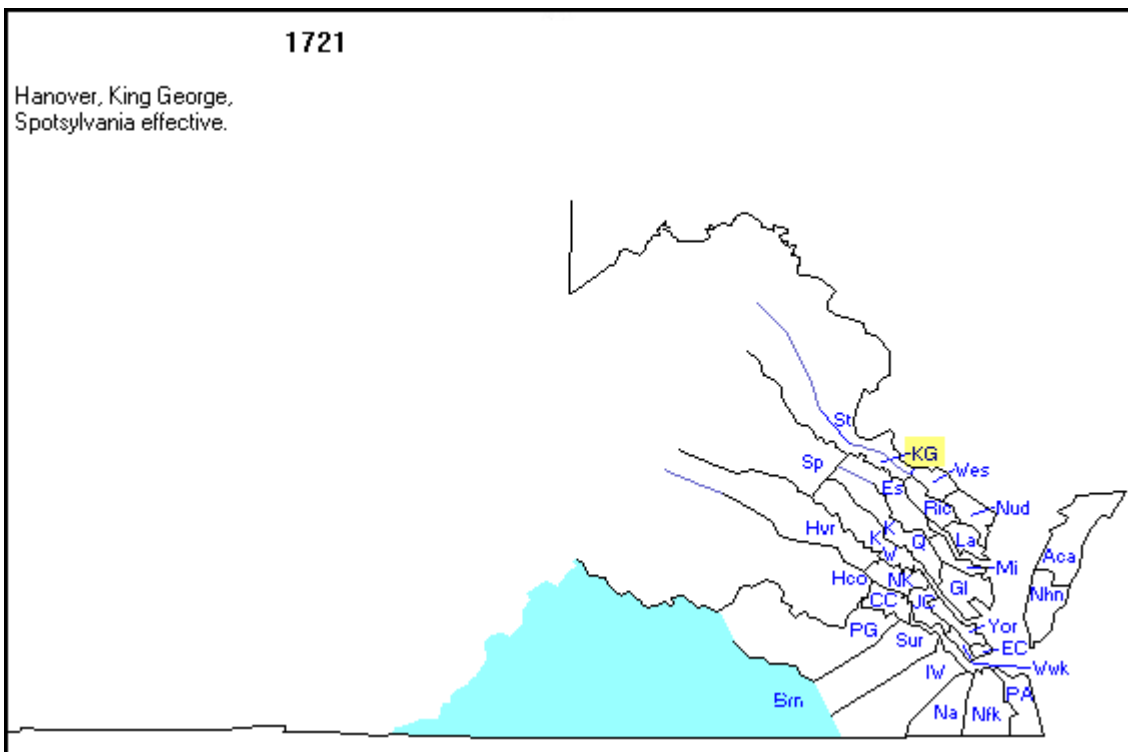
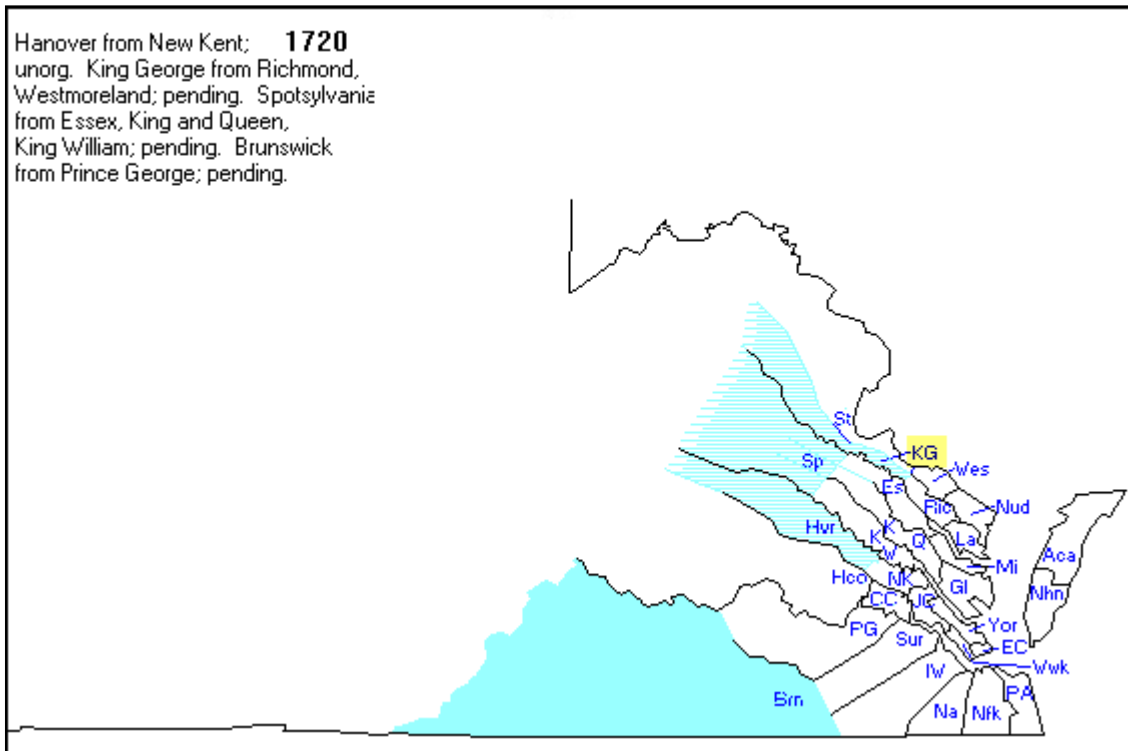
Northumberland formed from  
Indian District of Chickacoan.  
Upper Norfolk name changed  
to Nansemond.











[http://www.familyhistory101.com/maps/va\\_cf.html](http://www.familyhistory101.com/maps/va_cf.html)